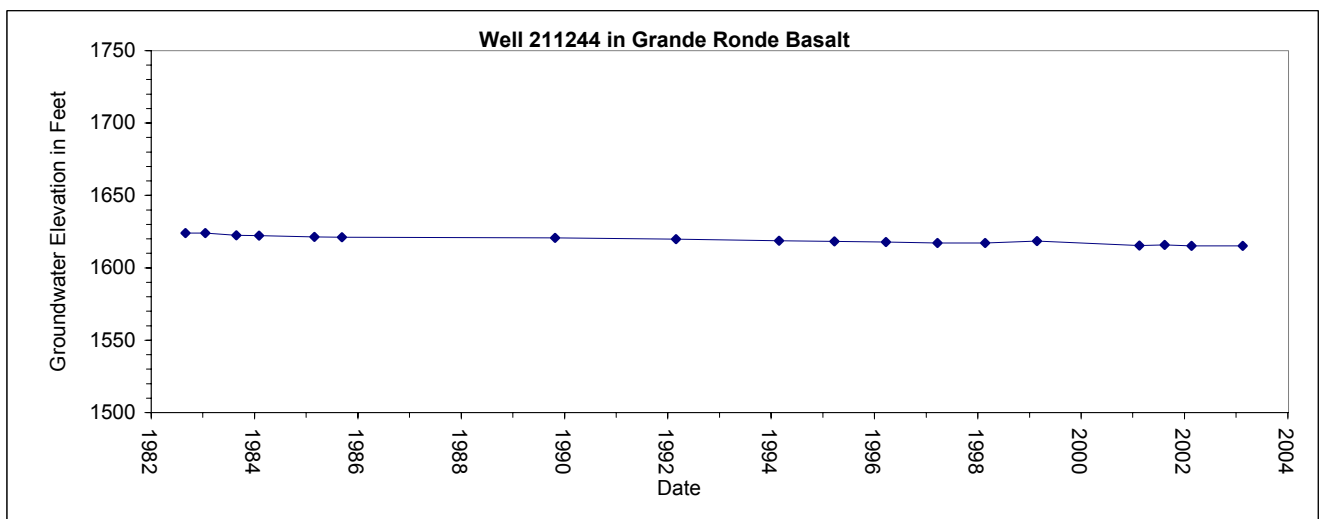
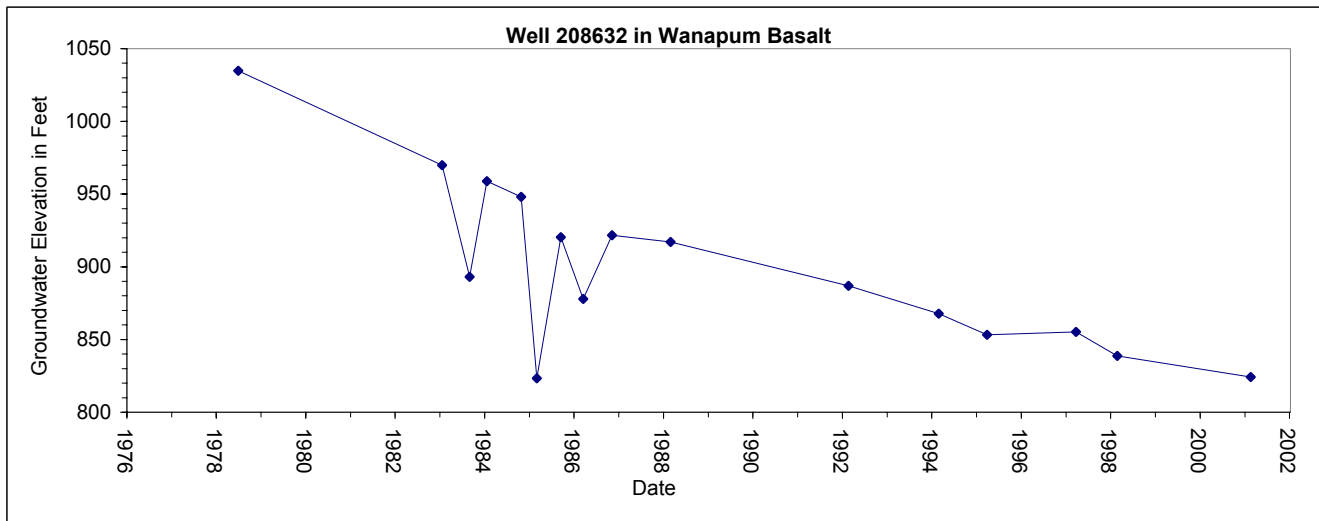
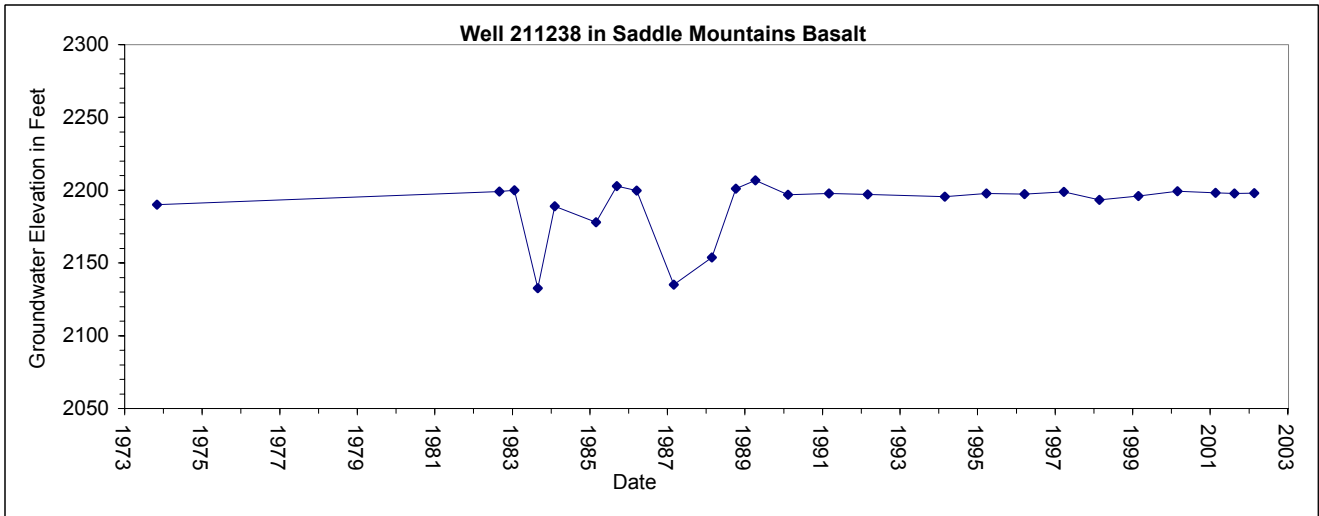


Data Source: Water level data supplied by Ecology (March 2004)



### Hydrographs for Wells in Rock Creek Subbasin

Figure 3-15

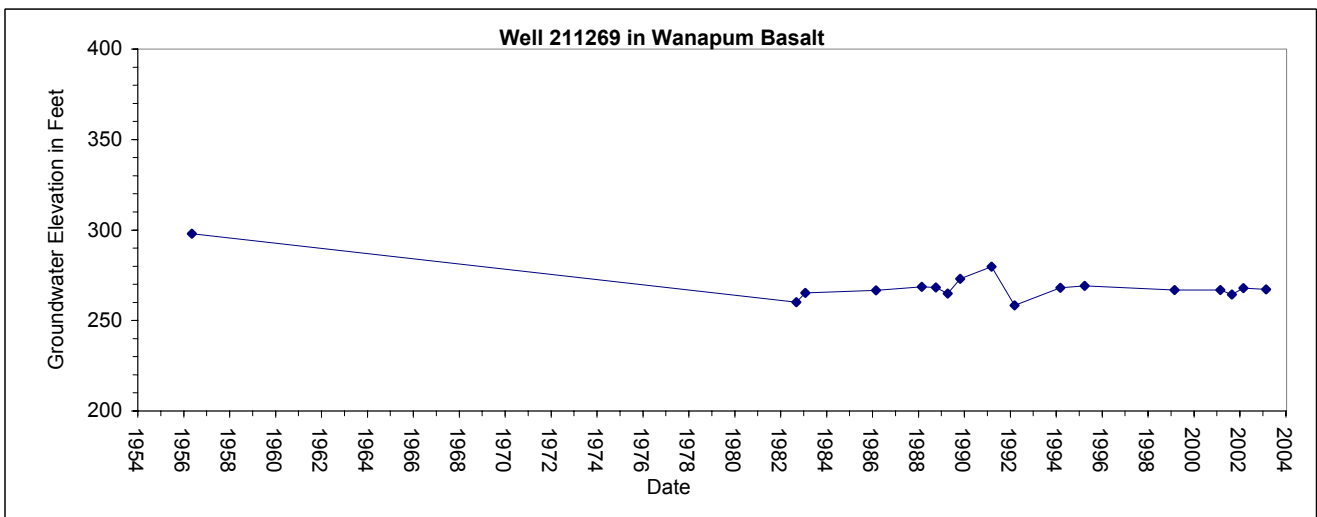
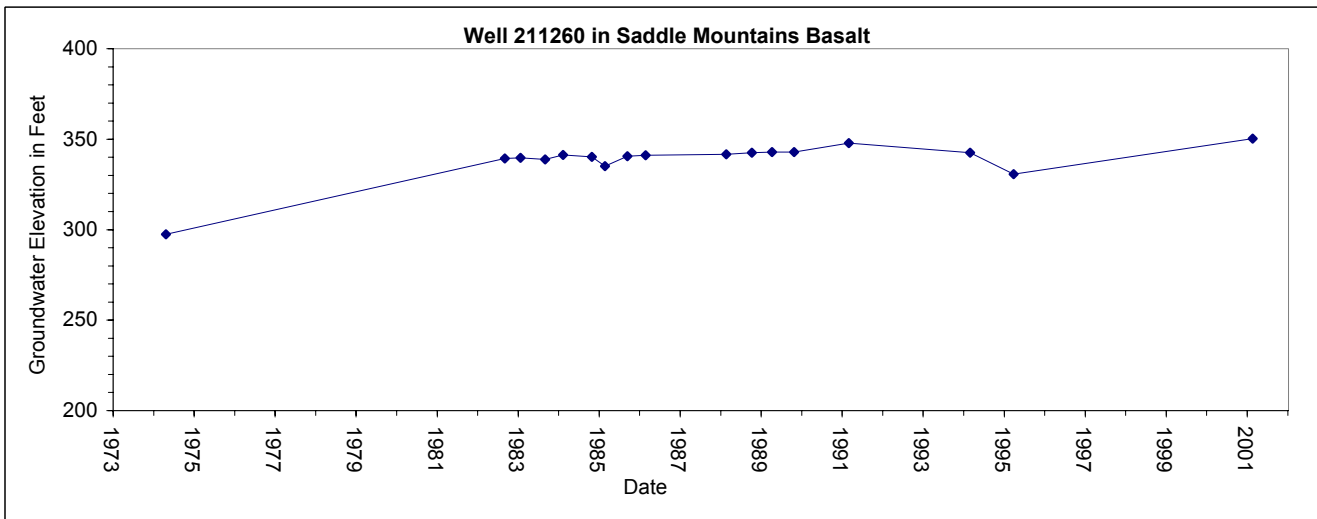
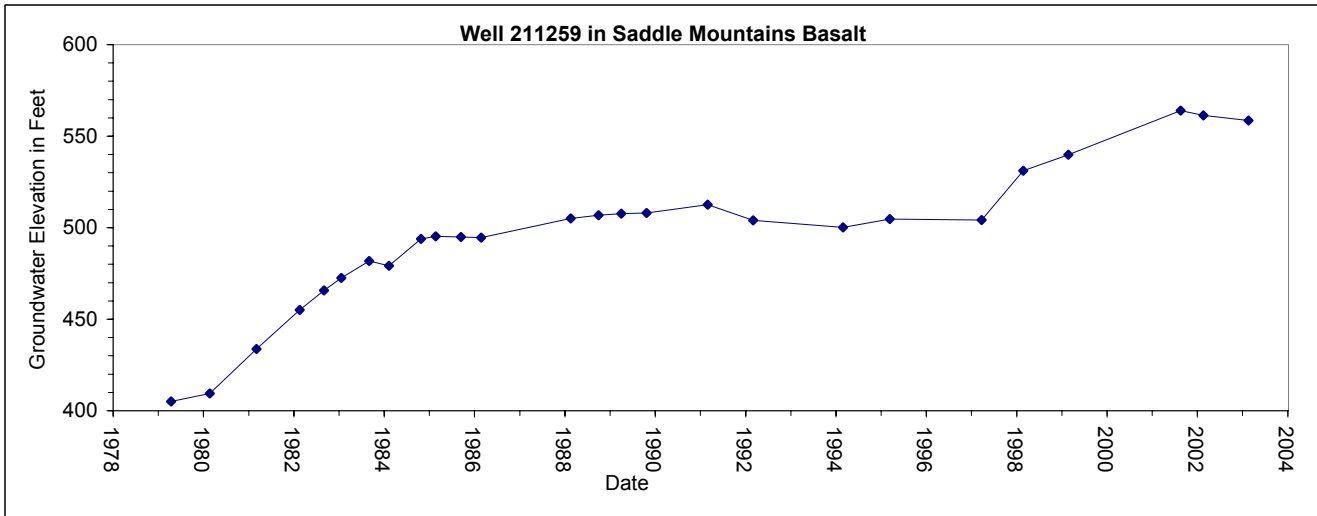


Data Source: Water level data supplied by Ecology (March 2004)



### Hydrographs for Wells in Wood/Alder Subbasin

Figure 3-16

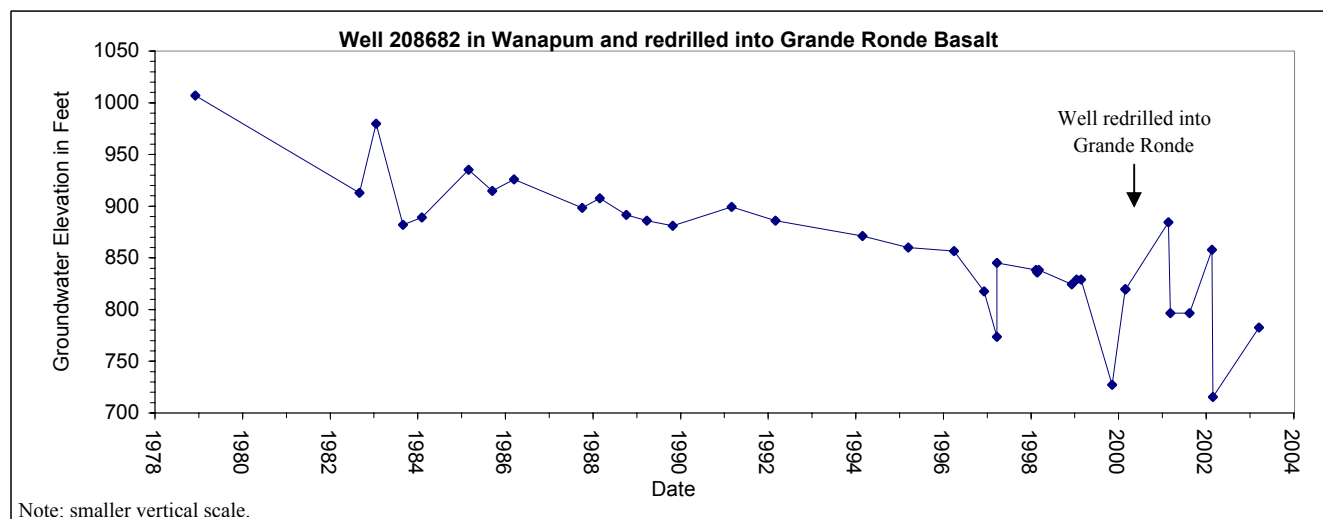
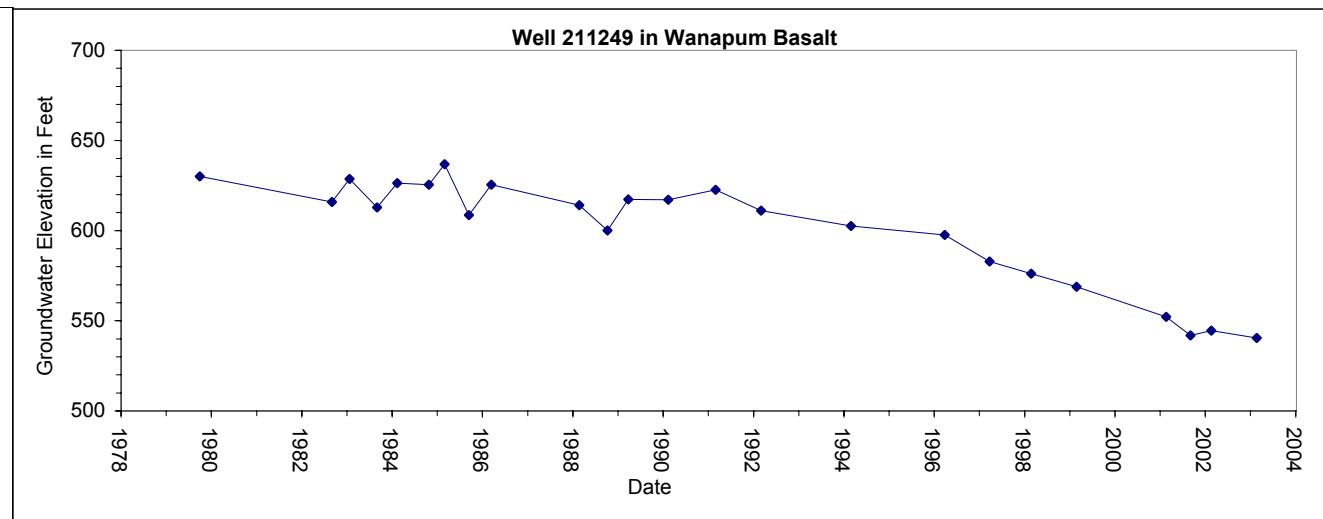
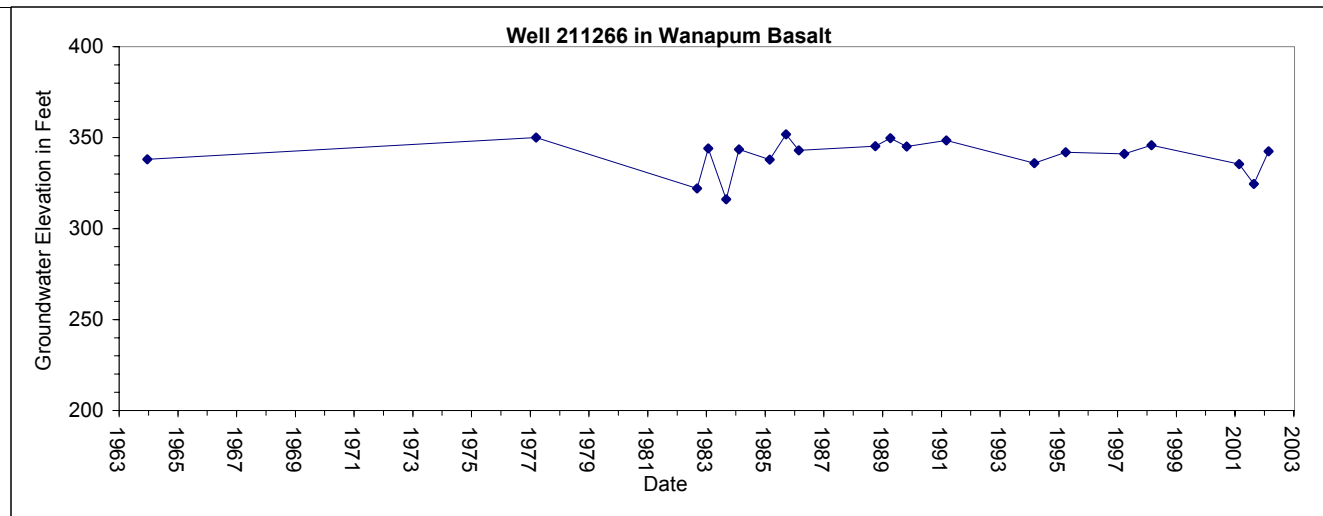


Data Source: Water level data supplied by Ecology (March 2004)



### Hydrographs for Wells in Glade/Fourmile Subbasin

Figure 3-17



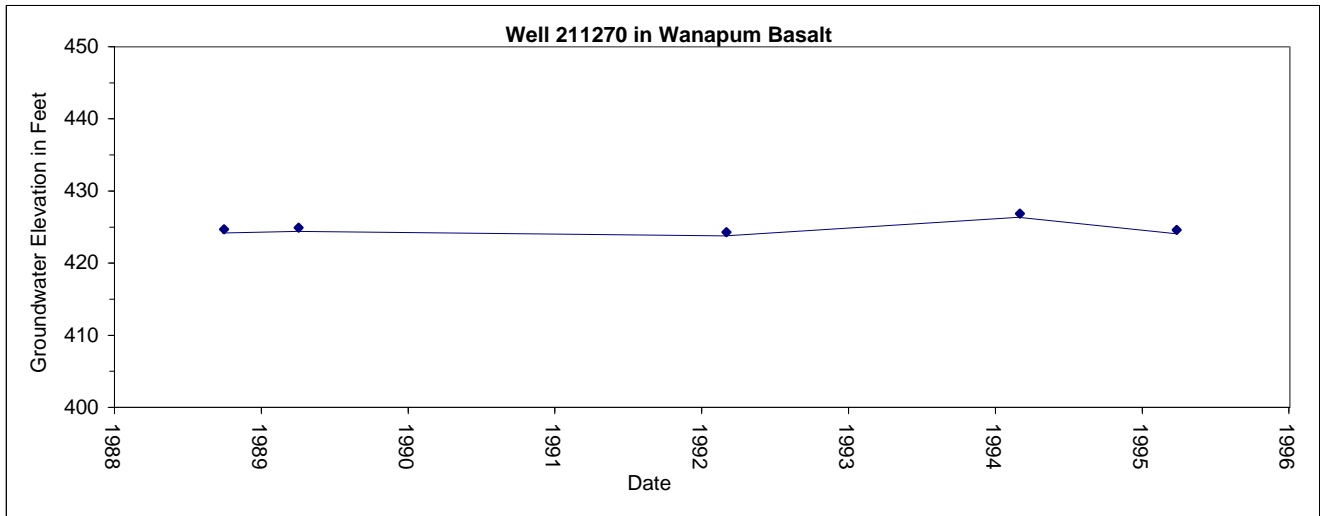
Note: smaller vertical scale.

Data Source: Water level data from Ecology and Andrews Farm (March 2004)



### Hydrographs for Wells in Glade/Fourmile Subbasin

Figure 3-18



Data Source: Water level data supplied by Ecology (March 2004)



### Hydrographs for Wells in Kennewick Subbasin

Figure 3-19